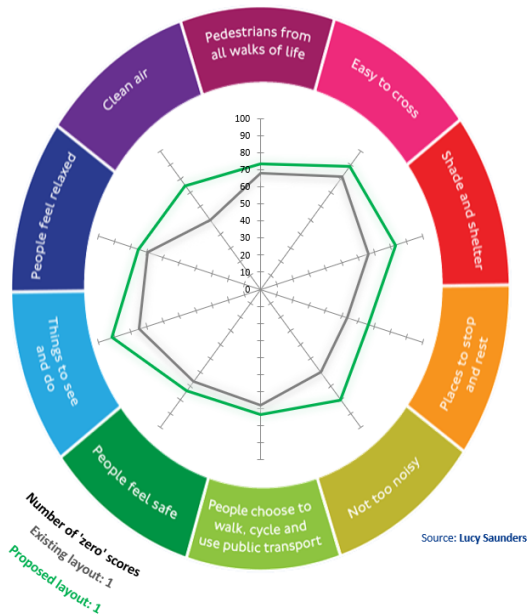


Appendix 5 – Healthy Street Check

Ludgate Broadway

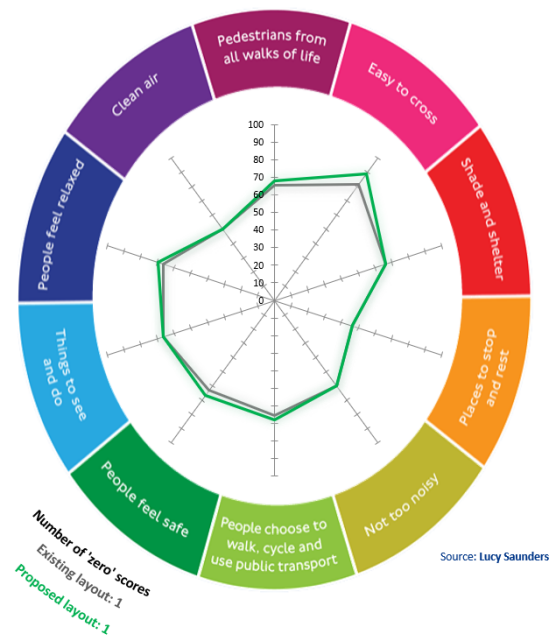


Healthy Streets Indicators' scores (%)

(Results will only display once all metrics have been scored)

	Existing layout	Proposed layout
Pedestrians from all walks of life	68	74
Easy to cross	81	89
Shade and shelter	67	83
Places to stop and rest	53	67
Not too noisy	60	80
People choose to walk, cycle and use public transport	68	74
People feel safe	67	74
Things to see and do	75	92
People feel relaxed	70	75
Clean Air	50	75
Overall Healthy Streets Check score	68	76
Number of 'zero' scores	1	1
(Proposed layout score from applicable metrics)		20.00%

Pilgrim Street

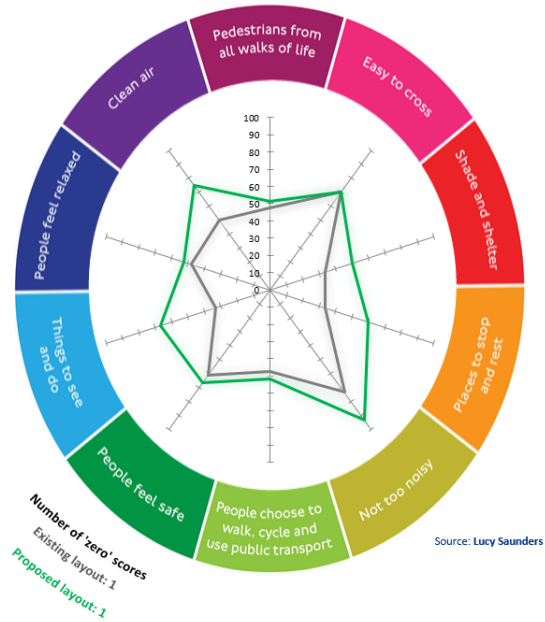


Healthy Streets Indicators' scores (%)

(Results will only display once all metrics have been scored)

	Existing layout	Proposed layout
Pedestrians from all walks of life	65	68
Easy to cross	81	89
Shade and shelter	67	67
Places to stop and rest	47	47
Not too noisy	60	60
People choose to walk, cycle and use public transport	65	68
People feel safe	63	67
Things to see and do	67	67
People feel relaxed	67	70
Clean Air	50	50
Overall Healthy Streets Check score	65	68
Number of 'zero' scores	1	1
(Proposed layout score from applicable metrics)		9.09%

St Andrew's Hill



Healthy Streets Indicators' scores (%)

(Results will only display once all metrics have been scored)

	Existing layout	Proposed layout
Pedestrians from all walks of life	47	52
Easy to cross	70	70
Shade and shelter	33	50
Places to stop and rest	33	60
Not too noisy	73	93
People choose to walk, cycle and use public transport	47	52
People feel safe	61	67
Things to see and do	33	67
People feel relaxed	48	52
Clean Air	50	75
Overall Healthy Streets Check score	51	58
Number of 'zero' scores	1	1
(Proposed layout score from applicable metrics)		14.29%